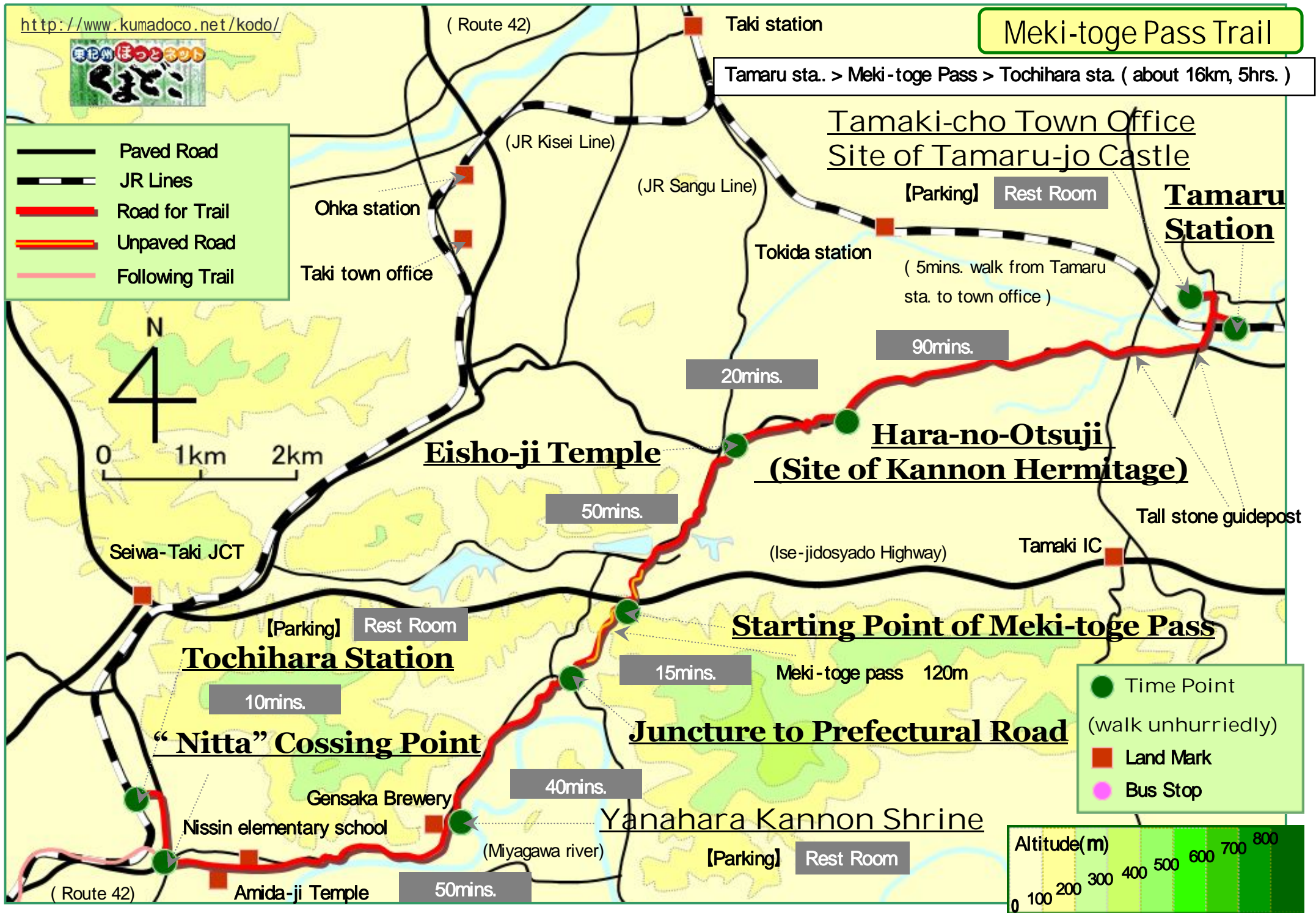
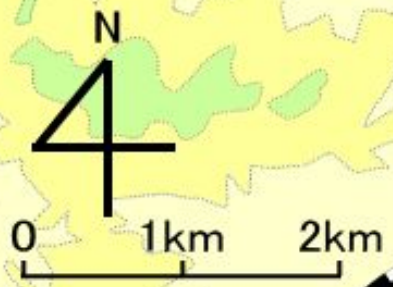




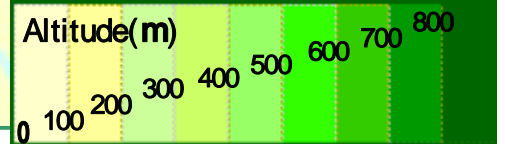
# Meki-toge Pass Trail

Tamaru sta. > Meki-toge Pass > Tochihara sta. ( about 16km, 5hrs. )

- Paved Road
- JR Lines
- Road for Trail
- Unpaved Road
- Following Trail



- Time Point (walk unhurriedly)
- Land Mark
- Bus Stop



## Summary

**Tamaru Station** >>>> (slight uphill and downhill, paved road, 90mins.) >>>>

**Hara Otsuji** >>>> (even, paved road, 20mins.) >>>>

**Eisyo-ji Temple** >>>> (slight uphill, paved and unpaved road, 50mins.) >>>>

**Starting Point of Meki-toge Pass** >>>> (gentle uphill and downhill, unpaved road, 15mins.) >>>>

**Juncture to Prefectural Road** >>>> (even, paved road, 40mins.) >>>>

**Yanahara Kannon** >>>> (even, paved road, 50mins.) >>>>

**Intersection of Nitta** >>>> (even, paved road, 10mins.) >>>>

**Tochihara Station**

## Transportation

**Nagoya Station** >> (1hrs. and 10mins. by JR line, Kaisoku-Mie exprees) >> **Taki Station**  
>> (10mins by JR Sangu Line, Local ) >> **Tamaru Station**

**Nagoya Station** >> (1hrs. and 10mins. by JR line, Kaisoku-Mie exprees) >> **Taki Station**  
>> (15mins by JR Kisei Line, Local ) >> **Tochihara Station**

【by car】

**Nagoya** >> (Highway / 2hrs. ) >> **Tamaki town office**

**Nagoya** >> (Highway and Route 42 / 1hrs. and 50mins.) >> **Tochihara Station**