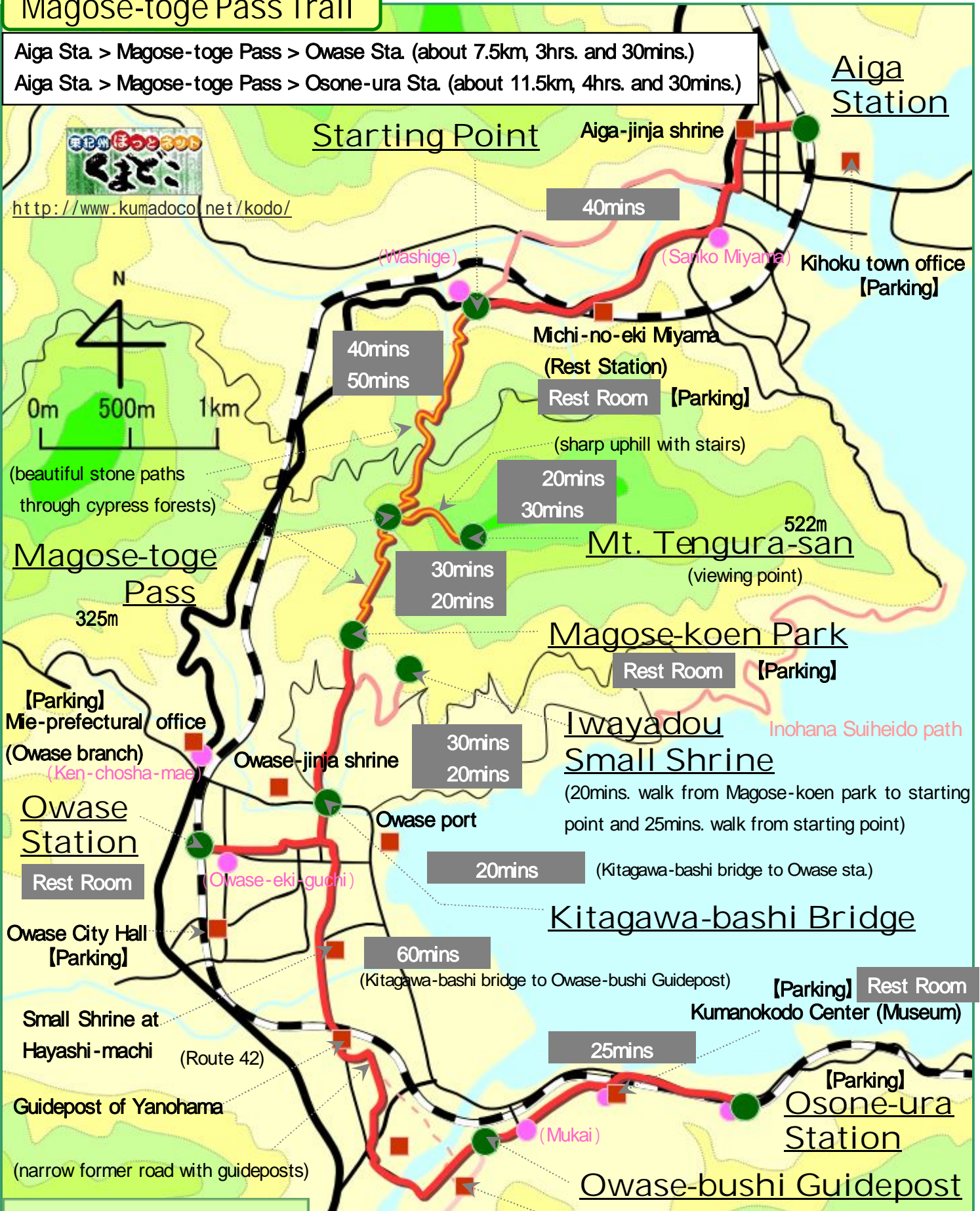
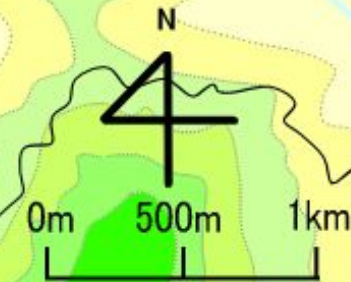


# Magose-toge Pass Trail

Aiga Sta. > Magose-toge Pass > Owase Sta. (about 7.5km, 3hrs. and 30mins.)  
 Aiga Sta. > Magose-toge Pass > Osone-ura Sta. (about 11.5km, 4hrs. and 30mins.)



<http://www.kumadocol.net/kodo/>



(beautiful stone paths through cypress forests)

**Magose-toge Pass**  
325m

**Mt. Tengura-san**  
522m (viewing point)

**Magose-koen Park**  
Rest Room [Parking]

**Iwayadou Small Shrine**  
(20mins. walk from Magose-koen park to starting point and 25mins. walk from starting point)

**Kitagawa-bashi Bridge**

**Kumanokodo Center (Museum)**  
[Parking] Rest Room

**Osone-ura Station**  
[Parking]

**Owase-bushi Guidepost**

[Parking] Me-prefectural office (Owase branch) (Ken-chosha-mae)  
**Owase Station**  
Rest Room

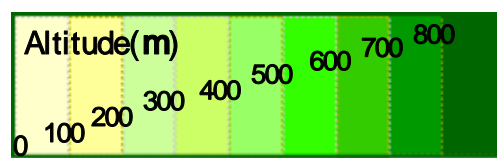
Owase City Hall [Parking]  
 Small Shrine at Hayashi-machi (Route 42)  
 Guidepost of Yanohama (narrow former road with guideposts)

Owase-jinja shrine  
 Owase port  
 (Kitagawa-bashi bridge to Owase-bushi Guidepost)

- Paved Road
- JR Lines
- Road for Trail
- Unpaved Road
- Following Trail

- Time Point (walk unhurriedly)
- Land Mark
- Bus Stop

Starting point of Crossing Mt.Yaki-yama trail



## Summary

**Aiga Station** >>>> (slight uphill, paved road, 30mins.) >>>>

**Michi-no-eki Miyama rest station** >>>> (slight uphill, paved road, 10mins.) >>>>

**Starting Point** >>>> (uphill, stone path, 50mins.) >>>>

**Magose-toge Pass** >>>> (sharp uphill, unpaved road, 30mins.) >>>>

**Mt. Tengura-san** >>>> (sharp downhill, unpaved road, 20mins.) >>>>

**Magose-toge Pass** >>>> (downhill, stone path, 30mins.) >>>>

**Magose-koen Park** >>>> (downhill, paved road, 30mins.) >>>>

《 **Kitagawa-bashi Bridge** >>>> (even, paved road, 20mins.) >>>> **Owase Station** 》

**Kitagawa-bashi Bridge** >>>> (mostly even, paved road, 60mins.) >>>>

**Owase-bushi Guidepost** >>>> (slight uphill and downhill, paved road, 25mins.) >>>>

**Osone-ura Station**

## Transportation

**Nagoya Station** >> (2hrs. by JR line, Nanki-express) >> **Kii-nagashima Station** >>  
(25mins by JR line, local) >> **Aiga Station** >> (10mins by JR line, local) >> **Owase Station**  
>> (5mins by JR line, local) >> **Osone-ura Station** >> (15mins by JR line, local) >>

**Mikisato Station**

**Nagoya Station** >> (2hrs. and 25mins. by JR line, Nanki-express) >> **Owase Station**

【by car】

**Nagoya** >> (Highway & Route 42 / 2hrs. and 40mins.) >> **Michino-eki Miyama Rest Station**  
>> (Route 42 / 10mins.) >> **Owase Station** >> ( 5mins.) >> **Osone-ura Station**